


P PARKING CLOSURES

- Parking Station 3 (car park) on Mandurah Terrace will be closed from 5am Thursday 6 March 2025 to 6am 21 March 2025.
- Mandurah Terrace Parking Precinct 1 will be closed from Friday 14 March 2025 and will reopen at 9am on Monday 17 March 2025.
- Parking Station 8 (Tod's car park), will be closed from 13 March 2025 and will reopen at 18 March 2025
- Tuckey Street from Mandurah Terrace to the entrance of the Woolworths car park, angle/parallel parking will be closed from 14 March to approximately 17 March 2025. Access to private car parks will be limited to ensure pedestrian safety.
- Mandurah Terrace angle/parallel parking between Pinjarra Road and Hackett Street will be closed from 14 March to approximately 17 March 2025.



TAXI RANK

Taxi ranks on Mandurah Terrace and Tuckey Street will be closed. A temporary taxi rank will be situated on Sholl Street, between Barracks Lane and Tuckey Street (outside Woolworths).

MANDURAH BRIDGE

The bridge will remain open for the event duration.

ACROD PARKING

9am - 8.30pm, 15 and 16 March 2025

The Mandurah Visitor Centre car park on Mandurah Terrace will be reserved for ACROD parking. The parking areas will be manned during these times.

FIREWORKS CLOSURES 15 MARCH 2025

Mandjar bay waterways from Stingray Point to Estuary Pool (Kwillena Gabi) will be closed from 3pm to 9:30pm on Saturday 15 March 2025.

This body of water is closed for safety measures to allow for set up and to display the pyrotechnics from 5 floating pontoons.



MANDURAH CRAB FEST

A CITY OF MANDURAH EVENT



ROAD & WATER CLOSURES

14-17 March 2025

ROAD CLOSURES

Between 14 March to 17 March 2025 the following closures apply:

- Mandurah Terrace - From Pinjarra Road to Hackett Street from 14 March to 17 March 2025
- Gibson Street, Tuckey Street, Cooper Street, between Mandurah Terrace to Sholl Street
- Smart Street Mall closed from Friday 14 March - Monday 17 March 2025

FREE SHUTTLE SERVICE

10am - 9:30pm Saturday 15 March and 10am - 7pm Sunday 16 March 2025

Shuttle service to run from the below pick up and drop off locations:

- Mandurah Train Station
- John Tonkin College - Tindale Campus
- Ormsby Terrace
- Leslie Street

Accessible bus will run every 45 minutes.

CHARITY PARKING

9am - 10pm Saturday 15 March and 9am - 7pm Sunday 16 March 2025

Rotary works with local clubs and community groups to manage the charity parking. Parking is \$5, with all proceeds donated to the local community and sporting groups. The Western Foreshore car parking, manned by SES will also have a \$5 parking fee with proceeds going to the SES.

PARK AND RIDE







- John Tonkin High School Oval - Tindale Street (Rockingham/Fremantle traffic).
- Park at the multi-storey car park at Mandurah Train Station.

Quality Traffic Management (QTM) has been contracted to implement all road and carpark closures on behalf of the City of Mandurah.

For road closure information, please call 6244 1650.

ROAD & WATER CLOSURE MAP



- | | |
|--|--|
|  Shuttle bus |  Car park closed |
|  Temporary taxi rank |  Charity parking station (donation) |
|  Temporary additional ACROD parking |  Road closure |

CRABFEST.COM.AU

Another great City of Mandurah smoke and dog free event.